















-  Gardens
-  Urban Farm
-  Wetlands




---



-  Golf Center
-  Harlem River Event Area
-  Kayak
-  Picnic Area
-  Playground
-  Tennis
-  Track

---



-  Café (Seasonal)
-  Restroom

---

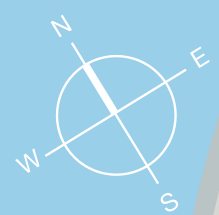
-  Ferry
-  MTA Bus
-  Parking

-  Overhead Bridge
-  Pedestrian & Bike

---

-  Diamond Field
-  Rectangular Field

Cyclists are required to walk bikes across RFK bridge crossings. Please be courteous on shared pathways.



MANHATTAN

QUEENS

BRONX

BRONX KILL

Bronx Shore Fields

Sunken Meadow Fields

Field 10

Icahn Stadium

Salt Marsh

Central Fields

Urban Farm

Hell Gate Fields

Sunken Garden Fields

Wards Meadow Fields

East River Fields

Access at E 103rd St in Manhattan

RFK Access at 27th St & Hoyt Ave in Queens

RFK Access at E 125th St & 2nd Ave in Manhattan

RFK Access at 133rd St & Cypress Ave in Bronx

Randall's Island Connector

Access at 132nd St in Bronx

BRONX SHORE ROAD

CYPRUS AVE

CENTRAL ROAD

CENTRAL ROAD

CENTRAL ROAD

CENTRAL ROAD

CENTRAL ROAD

HELL GATE CIRCLE

HELL GATE CIRCLE

HELL GATE CIRCLE

HELL GATE CIRCLE

EAST RIVER LANE

HELL GATE RAILROAD BRIDGE

HARLEM RIVER

EAST RIVER

BOARDWALK

HELL GATE CIRCLE

HELL GATE CIRCLE

HELL GATE CIRCLE

HELL GATE CIRCLE

EAST RIVER LANE

EAST RIVER LANE

EAST RIVER LANE

EAST RIVER LANE

EAST RIVER LANE